

18-19-20  
MAI 2024

*45ème anniversaire  
de la disparition de Carlo ABARTH*






# Road Book






















**Tourist route Saturday 18/05/2024:**



















**Duration approx. 1h30. Fuel station halfway along the route  
Departure between 2 p.m. and 4 p.m.**








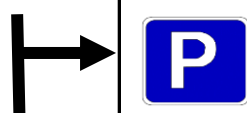












**In the event of a problem, please be careful and comply with traffic regulations, phone:  
+33682162819**






















**Remember to set your odometers to zero when you leave the car park. Have a safe journey!**

per Kms	route length : 75 kms (46 miles)		
0		Turn left when you leave the castle	
0,1		Take the street in front of the Town Hall	
0,2		on the right in front of the "Panier Sympa" shop	

0,3		Turn left onto D2 towards Bouilland / Pont-d'Ouche	
		Follow D2 for 8 kms, watch out for cyclists	
8,5		<b>LA FORGE</b>	
		go on to D2	
9,3		<b>BOUILLAND</b>	
		Alternating lanes and speed bumps	
9,9		Cross the village of Bouilland	
		<del><b>BOUILLAND</b></del>	
11		Left turn opposite the straw warehouse towards Pont-d'Ouche	
12,9		Right of way to Pont-d'Ouche / Bécoup	
13,7		D18 follow signs for Pont-d'Ouche / Bécoup	
16,5		<b>BÉCOUP</b>	
16,8		<del><b>BÉCOUP</b></del>	D18
19,5		<b>PONT- D'OUCHÉ</b>	
19,7	 	Turn left on the D33 towards: Thorey / Ouche - Bligny / Ouche	
		<del><b>PONT- D'OUCHÉ</b></del>	
21,9		<b>THOREY-SUR-OUCHÉ</b>	
		Direction Bligny / Ouche	


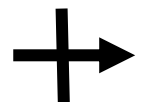

22,4		<del>THOREY-SUR-OUCHÉ</del>	
25,3		OUCHEROTTE	
25,8		<del>OUCHEROTTE</del>	
26,9		BLIGNY-SUR-OUCHÉ	
		<b>Warning: speed limit 30km/h</b>	
27,4		Turn right towards Auxerre	
28		Turn left towards Ecutigny- Nolay- Lacanche	D33
28,4		right: 24/24 FUEL SERVICE STATION	
28,6		<del>BLIGNY-SUR-OUCHÉ</del>	
32		ECUTIGNY	
		<b>Warning: 30km/h speed limit and alternating lanes</b>	
		<b>Warning: Priority right!</b>	
32,7		Turn left to Saussey-Nolay	D33
32,8		<del>ECUTIGNY</del>	
34,4		SAUSSEY	
		Cross the village	
34,9		Turn right towards : Lacanche - Ivry en Montagne	D33
		<del>SAUSSEY</del>	

37,1		Turn left on the D906 towards Chalon/Saône	D906
		<b>RADAR WARNING</b>	
40,8		<b>CAUTION ON BENDS</b>	
		Straight on D906	D906
46,9		<b>BEL-AIR</b>	
47,3		<b>Parking : "Garage Station de Bel-Air"</b>	
		<b>Welcome by the AOC: a friendly drink!</b>	
		Turn right out of the car park	D906
50,9		Traffic roundabout: Take the third turning on the right towards Beaune - La Rochepot	D973
51,4		<b>LA ROCHEPOT</b>	
52		Turn left towards Baubigny	D111d
		<b>Shrinking</b>	
52,3		Admire La Rochepot castle!	
52,6		<del><b>LA ROCHEPOT</b></del>	
52,9		Turn right at the crossroads	
53,5		<b>BAUBIGNY</b>	
		<b>Drive slowly!</b>	
53,6		Turn left to Evelle-Orches	D17i

		<b>Shrinking</b>	
		<del>BAUBIGNY</del>	
54,1		EVELLE	
54,2		Turn left in the direction of Orches	D17i
54,5		<del>EVELLE</del>	
54,7		<b>Priority right!</b>	
55,8		Right towards ORCHES	D17i
55,9		ORCHES	
		<b>Beware of narrowing and speed bumps</b>	
56		Cross the village	
56,8		<del>ORCHES</del>	
58,2		 Viewpoint of Saint Romain	
58,3		Turn right towards: Pommard - Beaune	D17
58,7		<b>Beware of bends</b>	
59,9		Turn left towards Pommard - Beaune	D17
62,8		Turn left towards Mavilly-Mandelot Meloisey (be careful: little visibility)	D111
63,3		 <b>Shrinking</b>	
		<b>MAITRANCEAU</b>	

64,6		<b>MELOISEY</b>	
64,9		 <b>Alternating lanes</b>	
65,4		<del><b>MELOISEY</b></del>	
		Turn right towards: Nantoux	D23b
67,1		<b>NANTOUX</b>	
		<b>Warning speed limit</b>	
67,4		Turn left in the direction of Mandelot	
67,7		<del><b>NANTOUX</b></del>	
67,8		Turn right towards: Bouze-Les-Beaune	C2
69,8		Turn right towards: Bouze-Les-Beaune	
70,3		<b>BOUZE-LES-BEAUNE</b>	
		<b>Shrinking</b>	
70,5		Turn left towards Beaune	
70,6	 <small>CEDEZ LE PASSAGE</small>	Straight ahead direction: Savigny-Les-Beaune	
71,2		<del><b>BOUZE LES-BEAUNE</b></del>	
		<b>Beware of bends</b>	
74,6		Turn left	
74,9		<b>SAVIGNY-LES-BEAUNE</b>	



75,1		Turn left	
75,3		Turn right: enter the grounds of the Château via the Grille	
	<b><u>Arrival:</u> Please drive at a moderate speed through the castle alleys and park your vehicle in the spaces provided!</b>		